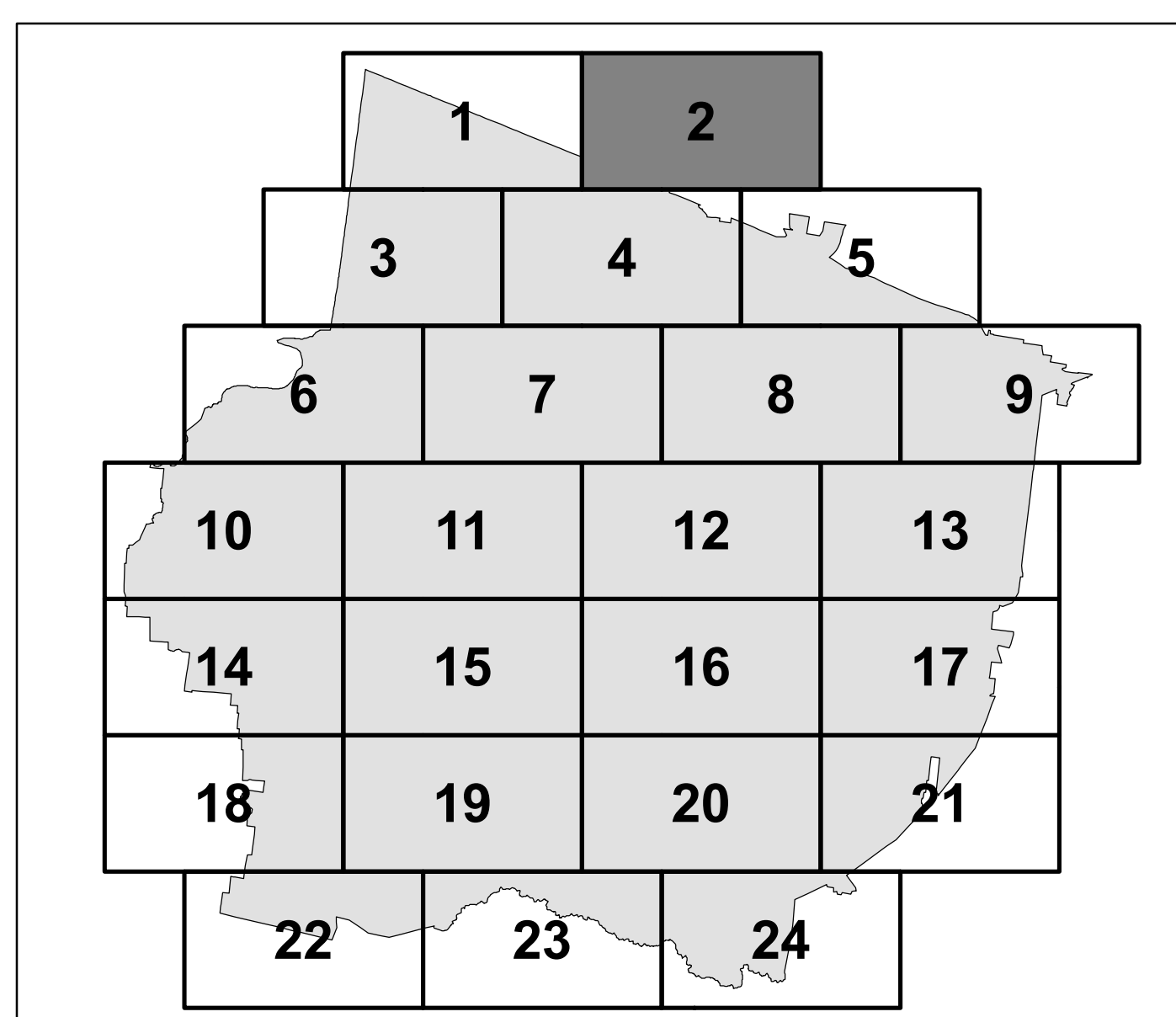
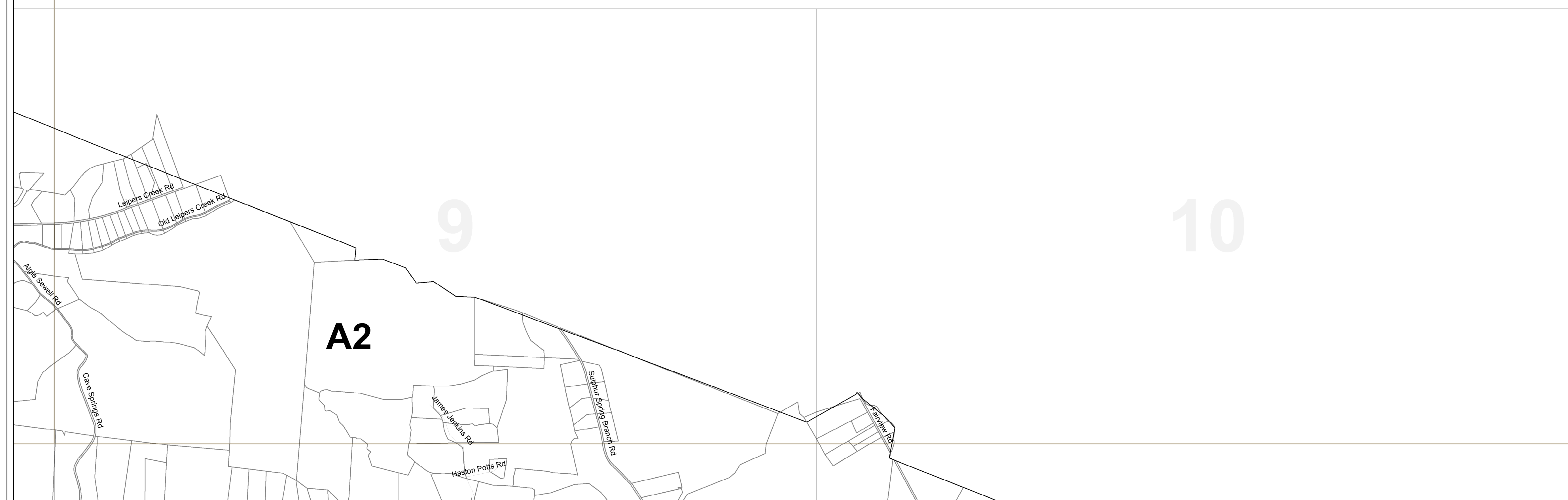



















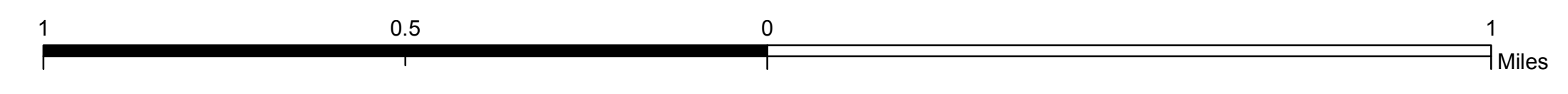



2



CURRENT ZONING MAP MAURY COUNTY, TENNESSEE PANEL 2 OF 24

-  Corporate Limits
-  Zoning Index Boundaries
-  Tax Map Boundaries
-  Parcels
-  A1 - Agriculture-Forestry
-  A2 - Rural Residential
-  A2A - Rural Residential
-  R1 - Suburban Residential
-  R2 - Urban Fringe Residential
-  RPUD - Residential PUD
-  C1 - Rural Center
-  C2 - General Commercial
-  C3 - Special Commercial
-  CCPUD - Commercial PUD/Convenience
-  CGPUD - Commercial PUD/General
-  M1 - Light Industrial
-  M2 - Heavy Industrial
-  M3 - Special Industrial
-  IPUD - Industrial PUD



Map Prepared By:
South Central Tennessee Development District
Mt. Pleasant, Tennessee

Map printed: April 29, 2013
This map is not to be used for engineering purposes.
MAP NUMBER: 060CTYZO-20130429PANEL2