COUNTY ZONING MAP
DISCLAIMER

The County Zoning Map may include inaccuracies or typographical errors, furthermore changes may be made by the County or its vendors at any time.

Maury County makes no representations, guarantees, warranties, express or implied, or assumes any liability or responsibility as to the accuracy, completeness, suitability, reliability, timeliness, or usefulness of the County Zoning Map for any purpose whatsoever. The Information is provided "AS IS" without any warranty of any kind. In consideration for access to the Information, the user waives and releases the County, its officers, its employees, officials, vendors and agents from any and all liability of any kind related to or arising from the use of the County Zoning Map. The County, its officers, officials, employees, vendors, and agents do not assume any liability for any damages or loss, whether direct, indirect, inconsequential, related to or arising from the use of the County Zoning Map by any person or entity.

NEXT

COUNTY ZONING MAP
MAP INDEX

Select the sub-quad you would like to review.

Use the back button on each sheet to return to the Map Index.

ON OFF Each map contains a legend which may be toggled on or off using this button.

For the best experience, open this interactive PDF in the **FREE** Adobe Acrobat Reader DC. Web browsers and other software may not support all of the features.

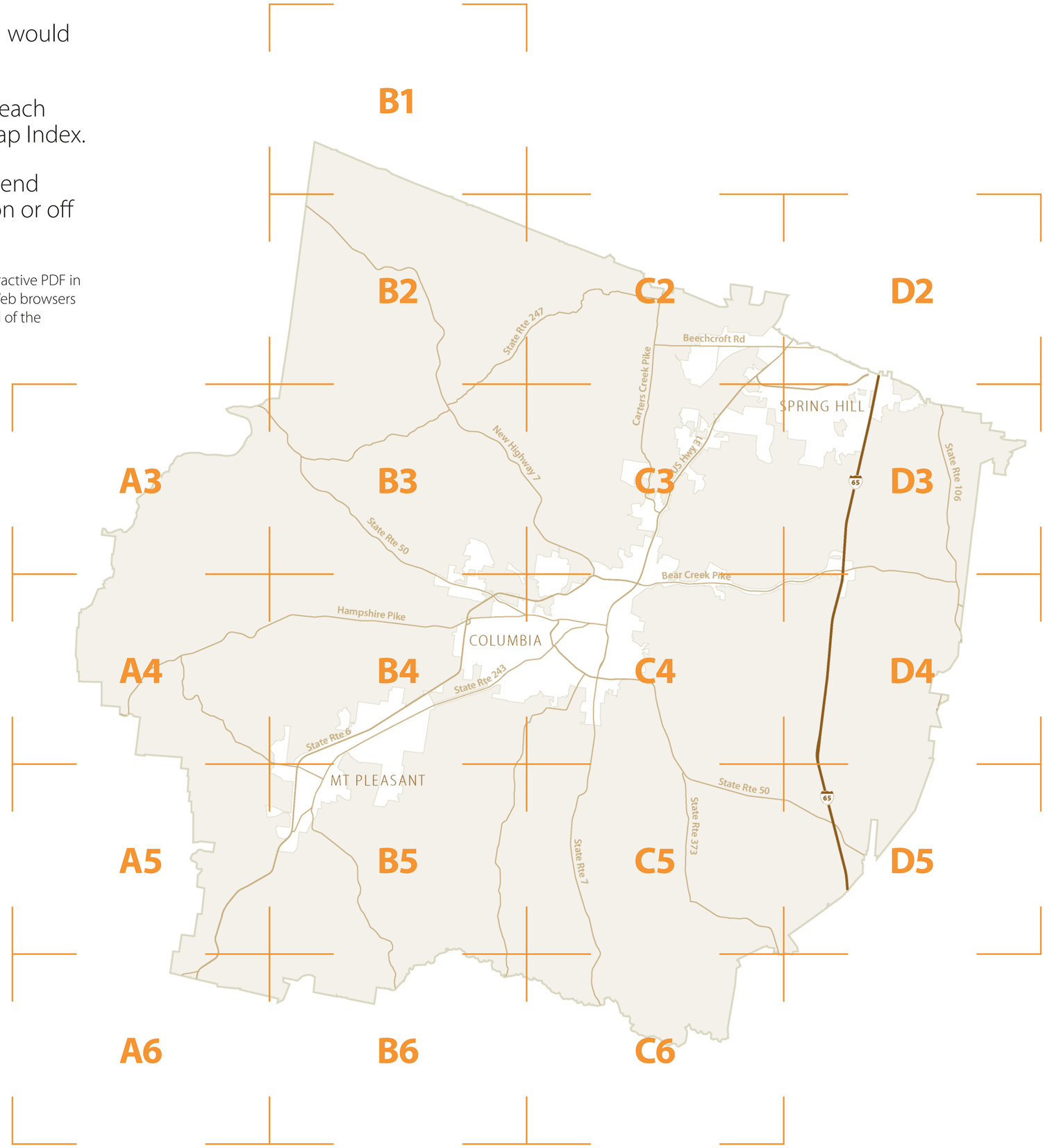

This map and all associated data is managed by the Maury County Building and Zoning office. If you have comments or questions please contact Maury County Building & Zoning Office.

https://www.maurycounty-tn.gov/473/Building-Zoning-Office

A3

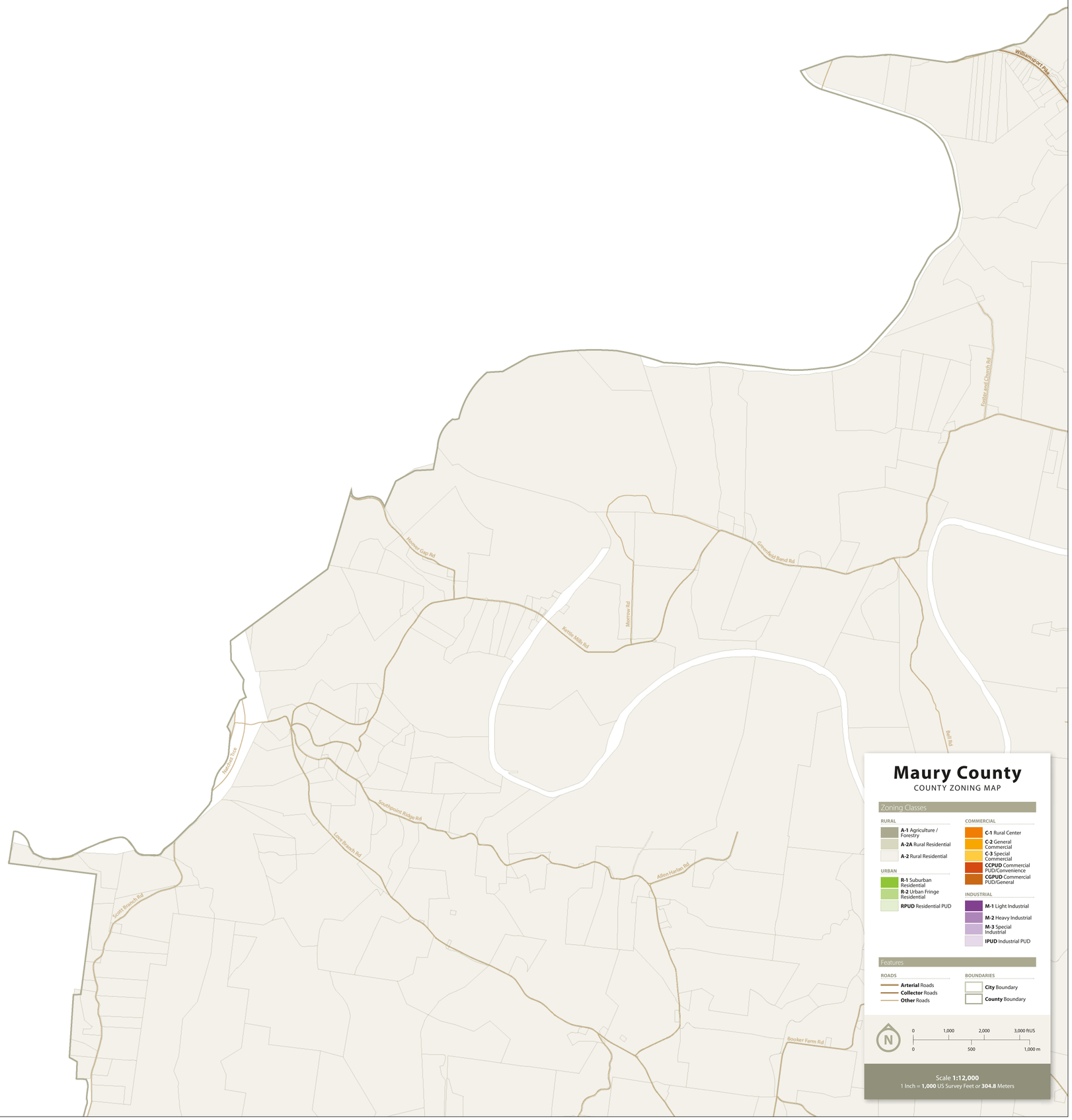

Cartography, GIS & Design by TEQdesign

LEGEND ON OFF

info@teqdesign.com Rev. 072120 MauryCounty_County_ A3

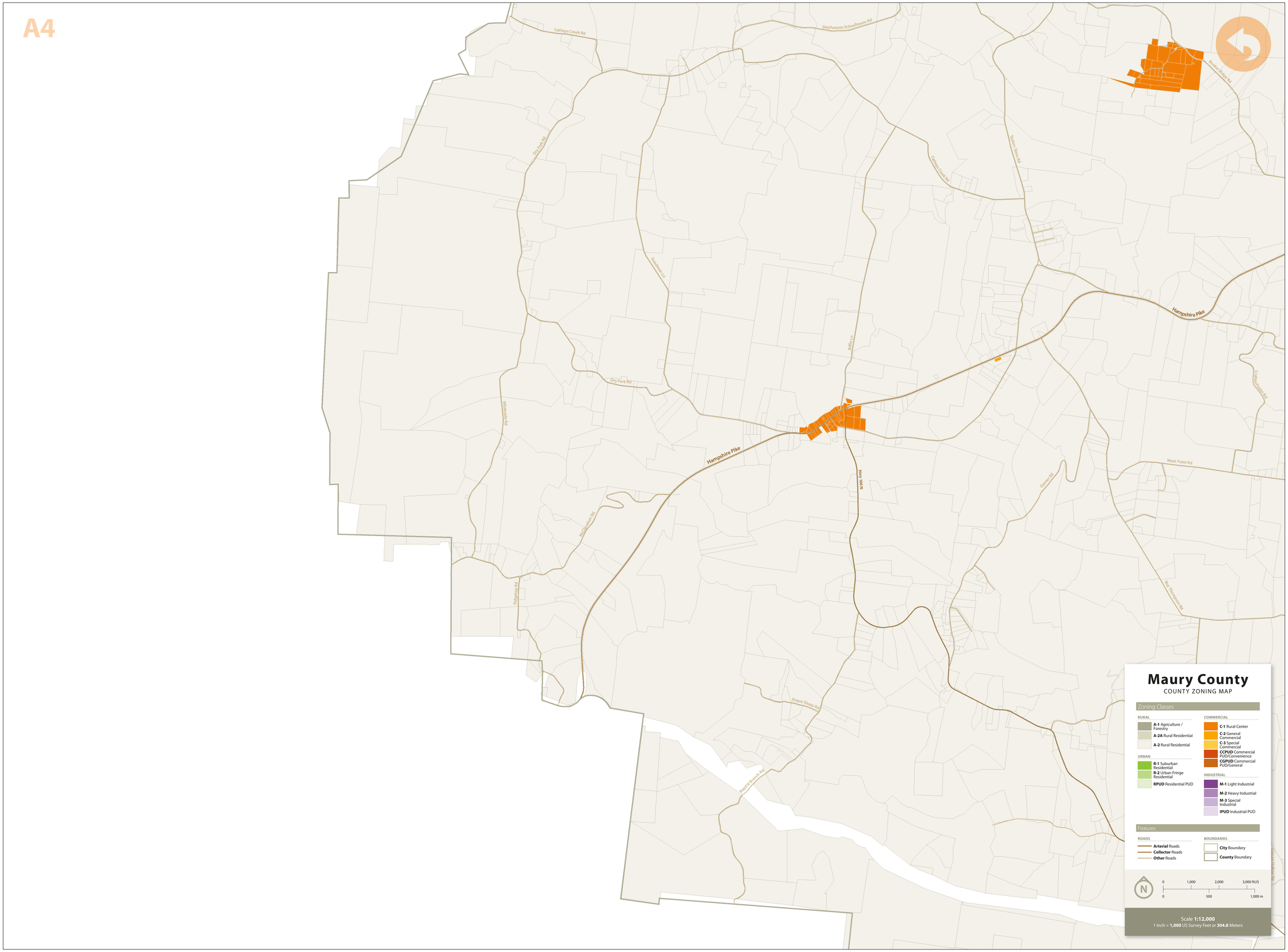

Cartography, GIS & Design by TEQdesign

LEGEND ON OFF

info@teqdesign.com Rev. 072120 MauryCounty_County_A4

A5

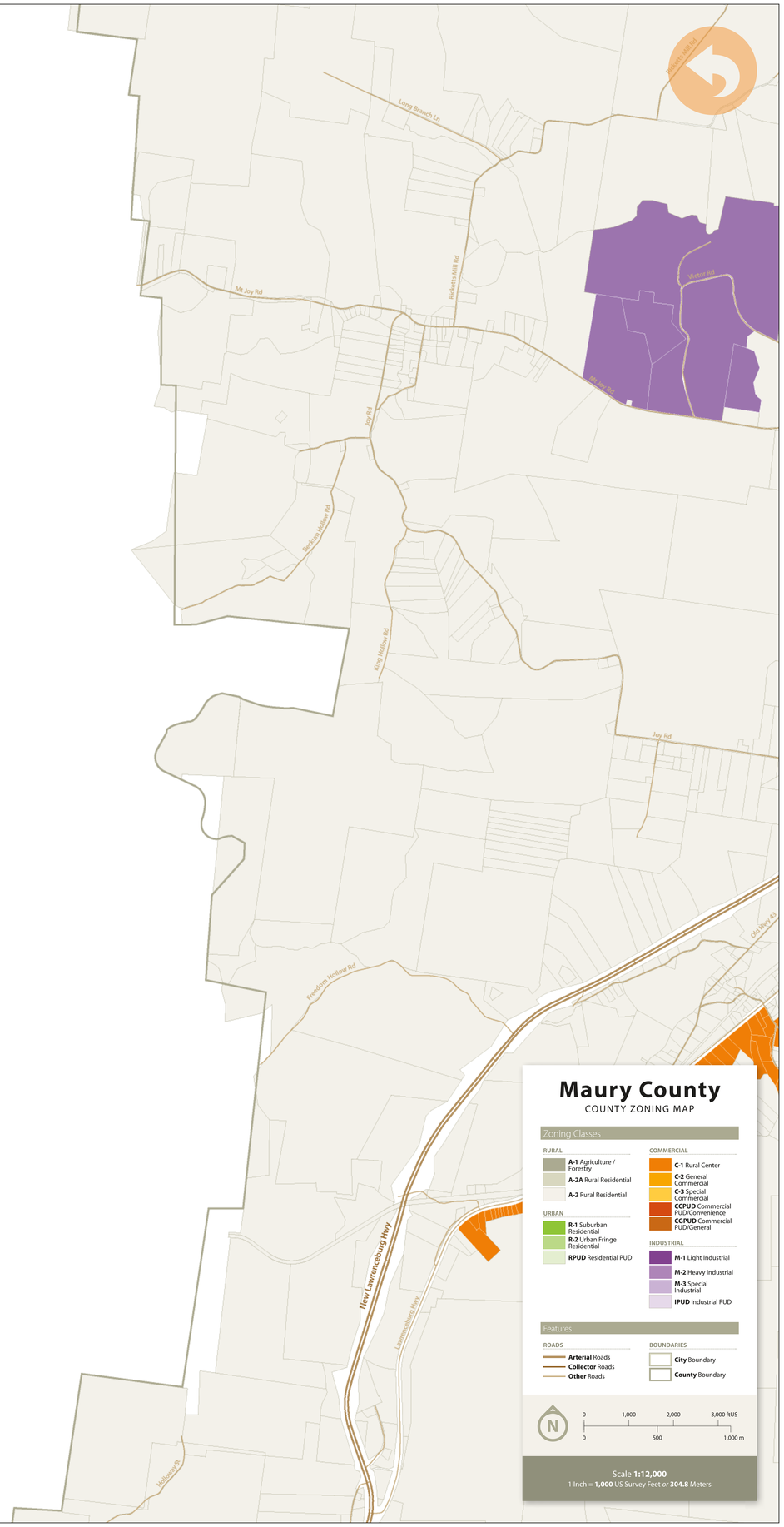
Rickets Mill Rd
Long Branch Ln
Victor Rd
Mt Joy Rd
Rickets Mill Rd
Mt Joy Rd
Joy Rd
Beckham Hollow Rd
Knox Hollow Rd
Joy Rd
Old Hwy 43
Freedom Hollow Rd
New Lawrenceburg Hwy
Lawrenceburg Hwy
Hollow Dr
Maury County
COUNTY ZONING MAP
Zoning Classes
RURAL
A-1 Agriculture / Forestry
A-2A Rural Residential
A-2 Rural Residential
URBAN
R-1 Suburban Residential
R-2 Urban Fringe Residential
RPUD Residential PUD
COMMERCIAL
C-1 Rural Center
C-2 General Commercial
C-3 Special Commercial
CCPUD Commercial PUD/Convenience
CGPUD Commercial PUD/General
INDUSTRIAL
M-1 Light Industrial
M-2 Heavy Industrial
M-3 Special Industrial
IPUD Industrial PUD
Features
ROADS
Arterial Roads
Collector Roads
Other Roads
BOUNDARIES
City Boundary
County Boundary
N
0
1,000
2,000
3,000 ftUS
0
500
1,000 m
Scale 1:12,000
1 Inch = 1,000 US Survey Feet or 304.8 Meters

A6

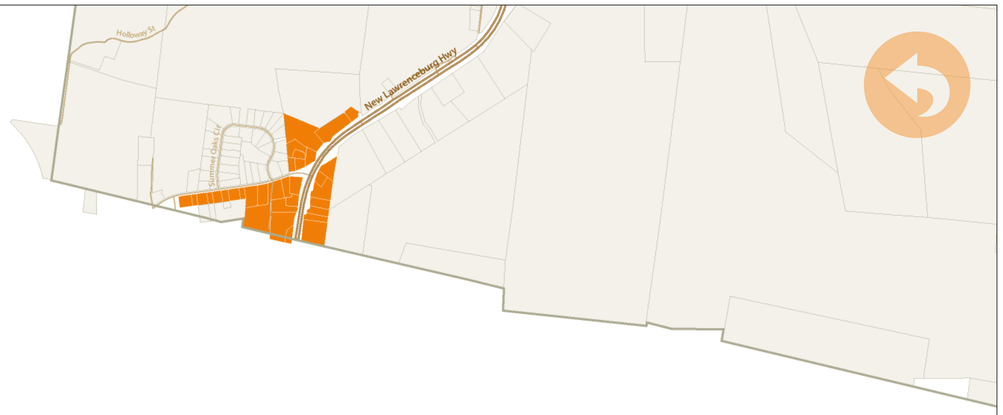

Maury County

COUNTY ZONING MAP

Zoning Classes

RURAL

- **A-1** Agriculture / Forestry
- **A-2A** Rural Residential
- **A-2** Rural Residential

URBAN

- **R-1** Suburban Residential
- **R-2** Urban Fringe Residential
- **RPUD** Residential PUD

COMMERCIAL

- **C-1** Rural Center
- **C-2** General Commercial
- **C-3** Special Commercial
- **CCPUD** Commercial PUD/Convenience
- **CGPUD** Commercial PUD/General

INDUSTRIAL

- **M-1** Light Industrial
- **M-2** Heavy Industrial
- **M-3** Special Industrial
- **IPUD** Industrial PUD

Features

ROADS

- **Arterial** Roads
- **Collector** Roads
- **Other** Roads

BOUNDARIES

- **City** Boundary
- **County** Boundary

N

0 1,000 2,000 3,000 ftUS

0 500 1,000 m

Scale **1:12,000**

1 Inch = **1,000** US Survey Feet or **304.8** Meters

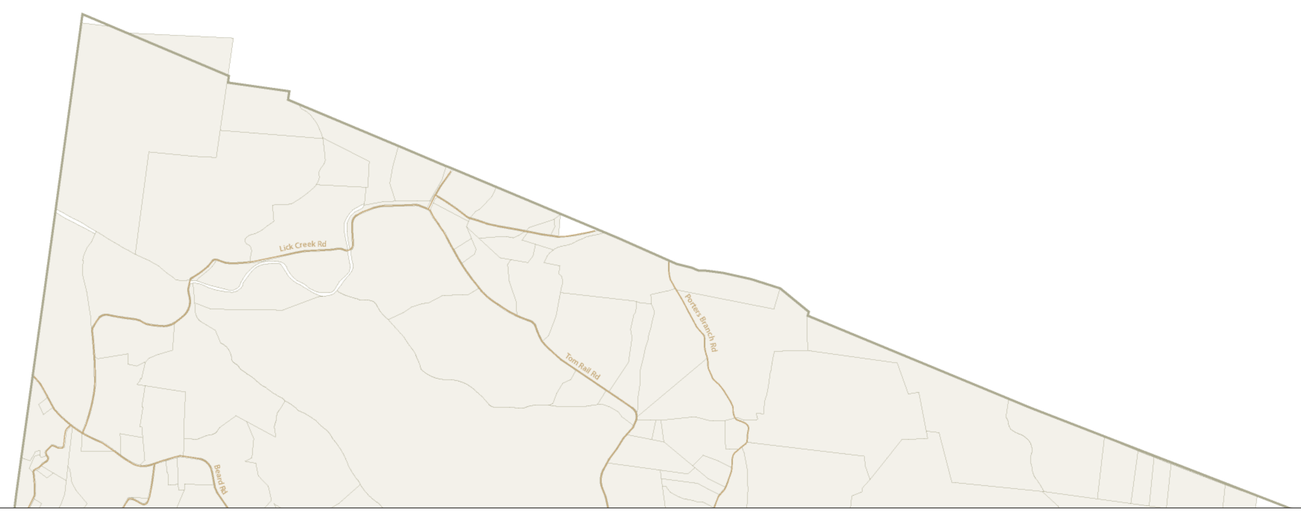

Maury County

COUNTY ZONING MAP

Zoning Classes

RURAL

- **A-1** Agriculture / Forestry
- **A-2A** Rural Residential
- **A-2** Rural Residential

URBAN

- **R-1** Suburban Residential
- **R-2** Urban Fringe Residential
- **RPUD** Residential PUD

COMMERCIAL

- **C-1** Rural Center
- **C-2** General Commercial
- **C-3** Special Commercial
- **CCPUD** Commercial PUD/Convenience
- **CGPUD** Commercial PUD/General

INDUSTRIAL

- **M-1** Light Industrial
- **M-2** Heavy Industrial
- **M-3** Special Industrial
- **IPUD** Industrial PUD

Features

ROADS

- **Arterial** Roads
- **Collector** Roads
- **Other** Roads

BOUNDARIES

- **City** Boundary
- **County** Boundary

N

0 1,000 2,000 3,000 ftUS

0 500 1,000 m

Scale **1:12,000**

1 Inch = **1,000** US Survey Feet or **304.8** Meters

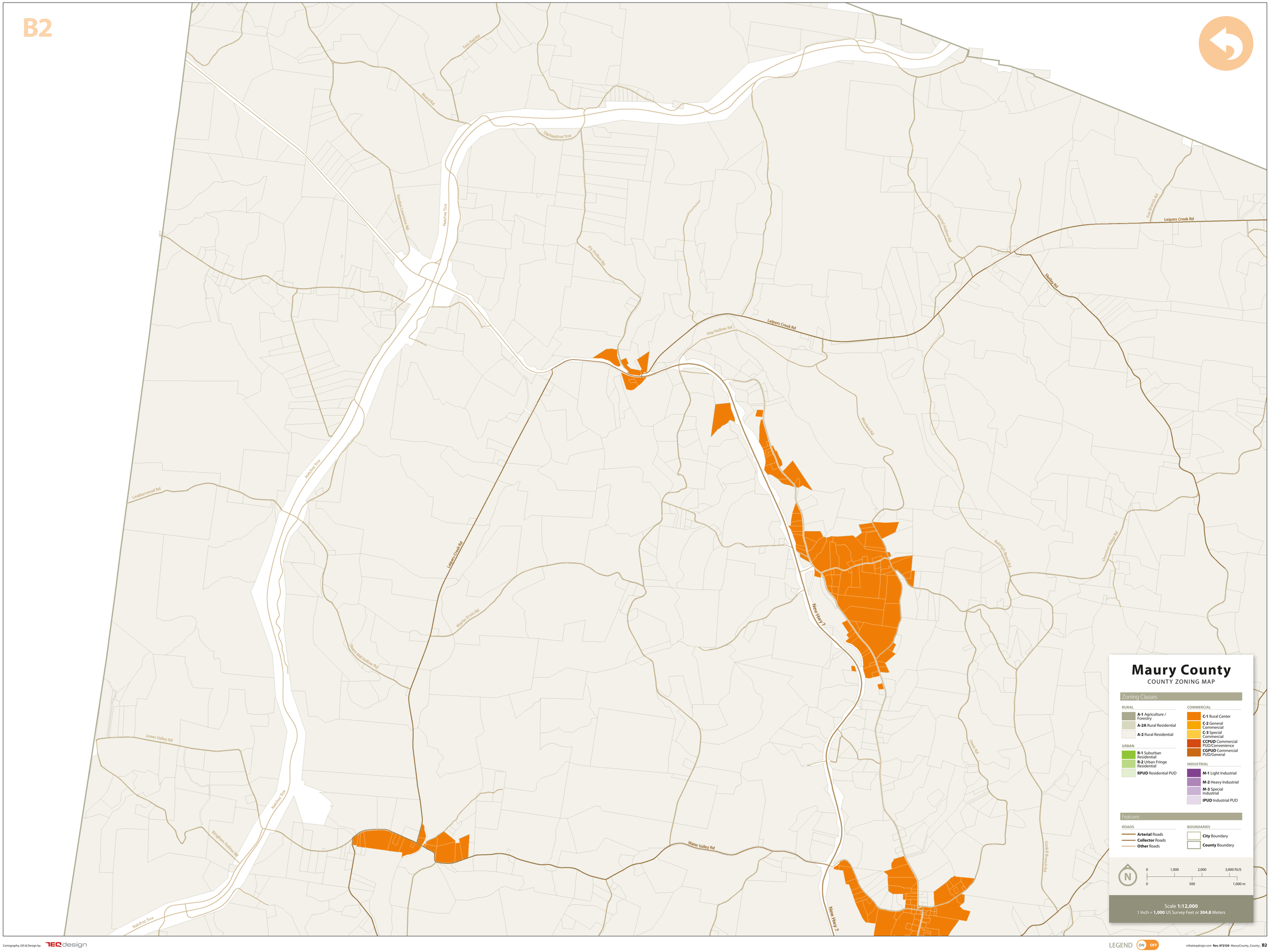

Cartography, GIS & Design by TEQdesign

LEGEND ON OFF

info@teqdesign.com Rev. 072120 MauryCounty_County_ B2

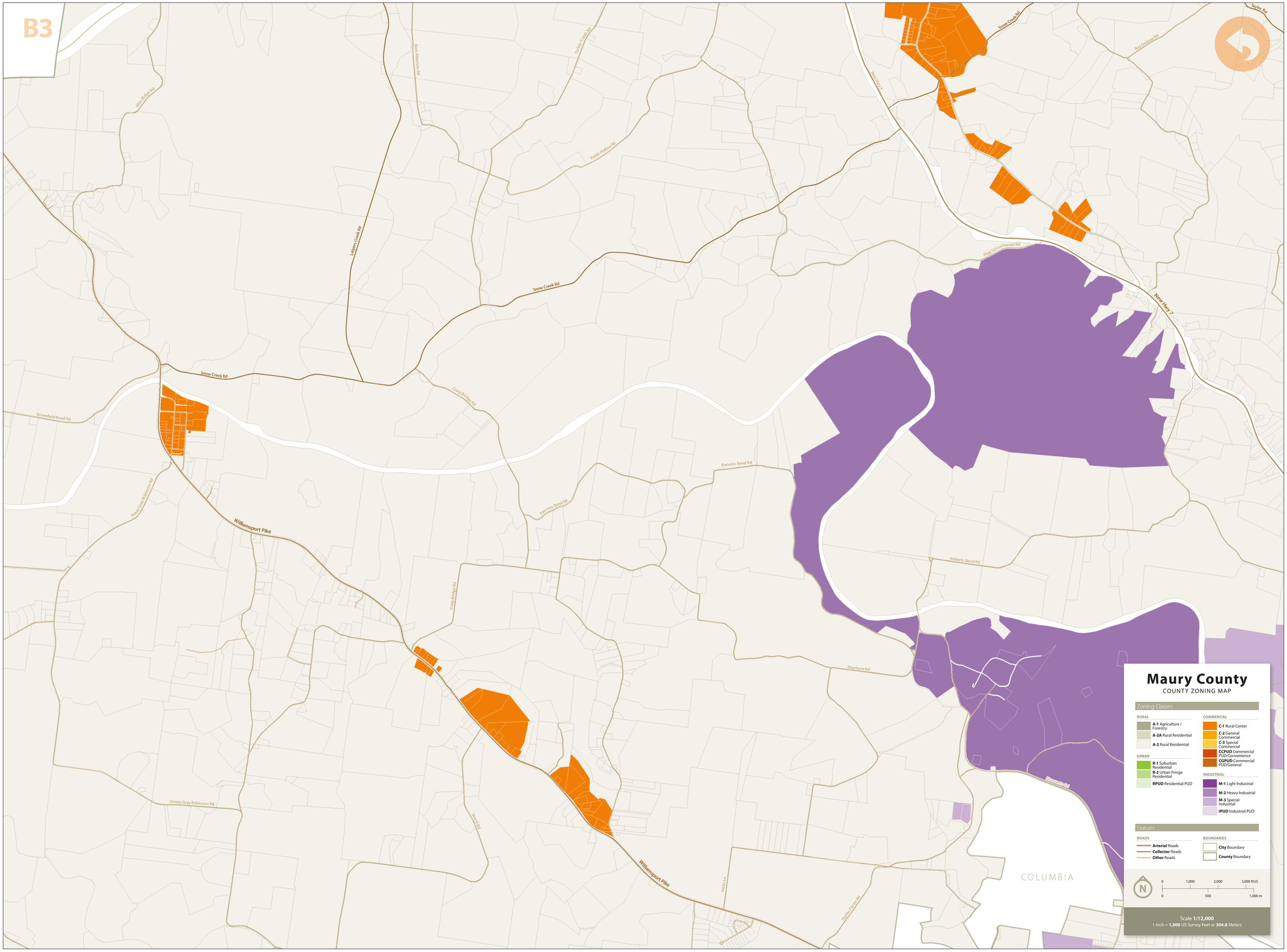

Cartography, GIS & Design by TEQdesign

LEGEND ON OFF

info@teqdesign.com Rev. 072120 MauryCounty_County_ B3

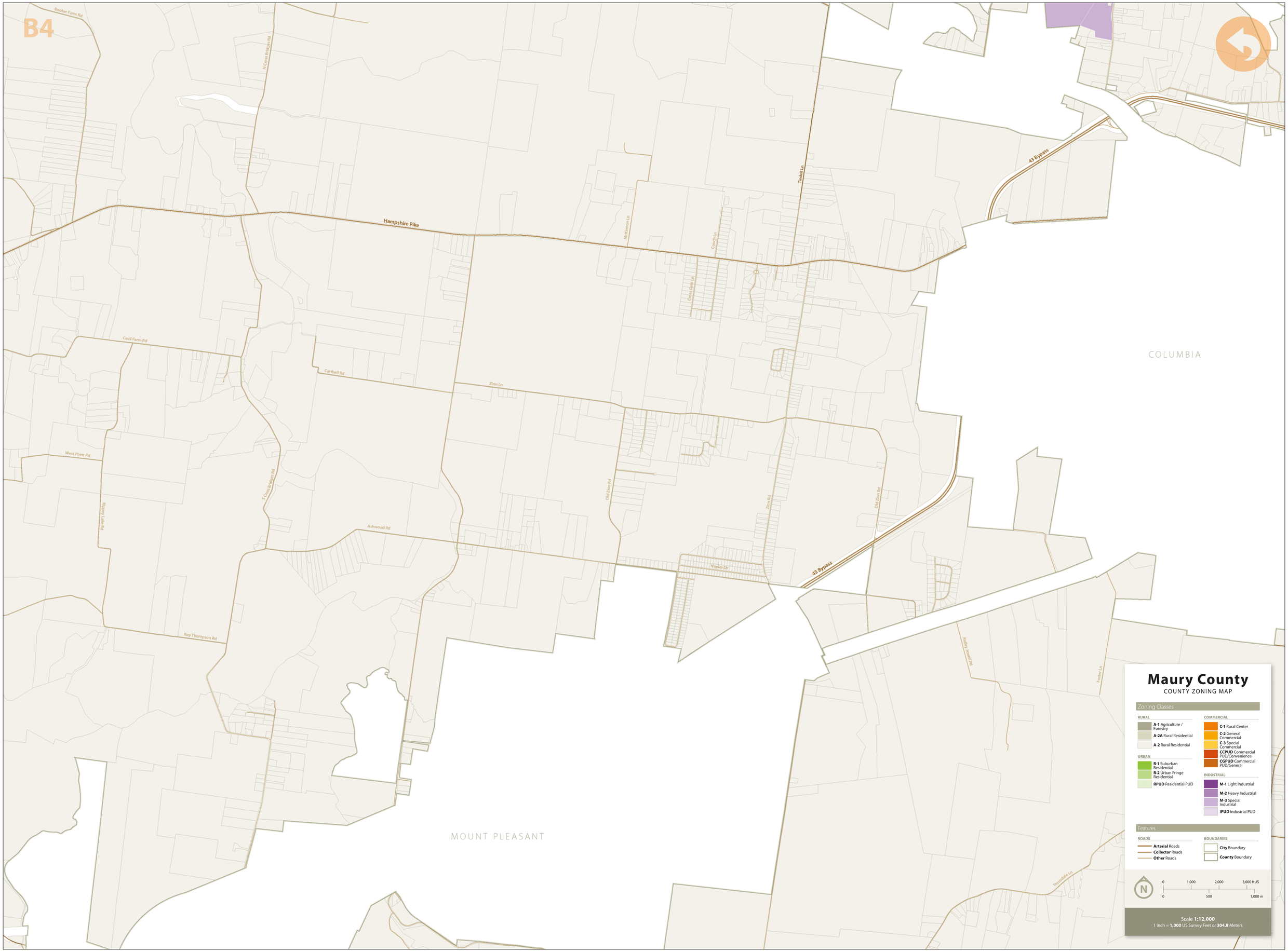

Cartography, GIS & Design by TEQdesign

LEGEND ON OFF

info@teqdesign.com Rev. 072120 MauryCounty_County_ B4

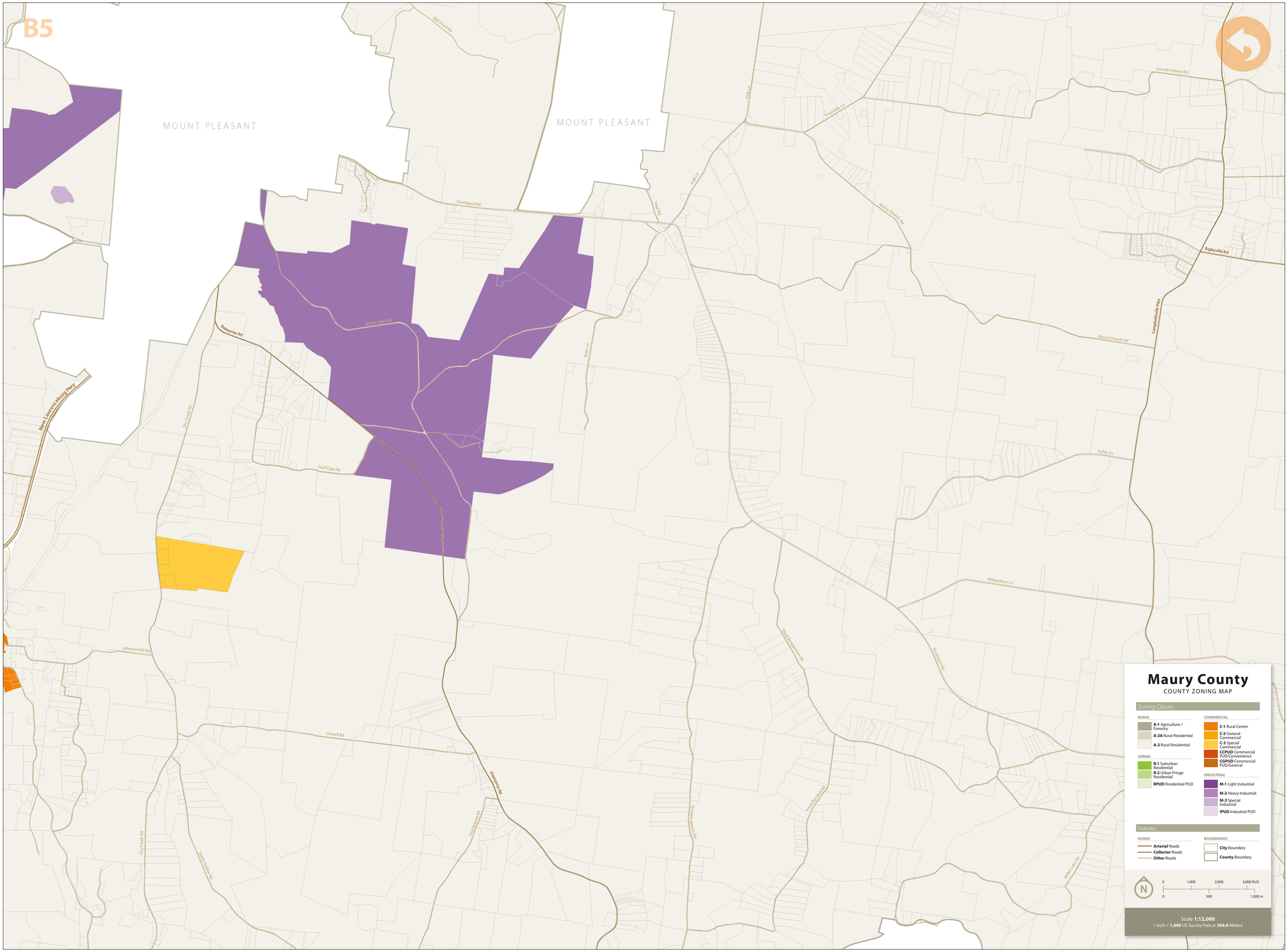
B5
MOUNT PLEASANT
MOUNT PLEASANT
Mill Pond Rd
Southport Rd
Arrow Lake Rd
Enterprise Rd
New Lawrenceburg Hwy
Dry Creek Rd
Golf Club Rd
Johnson Hill Rd
Howell Rd
Enterprise Rd
Dog Branch Rd
Smith Hollow Rd
Dry Creek Rd
Hurt Rd
Polk Ln
Polk Ln
Troutdale Ln
Reece Church Rd
Reece Church Rd
Sowell Hollow Rd
Bigbyville Rd
Campbellsville Pike
Haley Ln
Richardson Ln
Southport Rd
Black Bottom Rd
Preacher Hill Rd
Kimpton Branch Rd
Miller Lake Rd
Maury County
COUNTY ZONING MAP
Zoning Classes
RURAL
A-1 Agriculture / Forestry
A-2A Rural Residential
A-2 Rural Residential
URBAN
R-1 Suburban Residential
R-2 Urban Fringe Residential
RPUD Residential PUD
COMMERCIAL
C-1 Rural Center
C-2 General Commercial
C-3 Special Commercial
CCPUD Commercial PUD/Convenience
CGPUD Commercial PUD/General
INDUSTRIAL
M-1 Light Industrial
M-2 Heavy Industrial
M-3 Special Industrial
IPUD Industrial PUD
Features
ROADS
Arterial Roads
Collector Roads
Other Roads
BOUNDARIES
City Boundary
County Boundary
N
0 1,000 2,000 3,000 ftUS
0 500 1,000 m
Scale 1:12,000
1 Inch = 1,000 US Survey Feet or 304.8 Meters

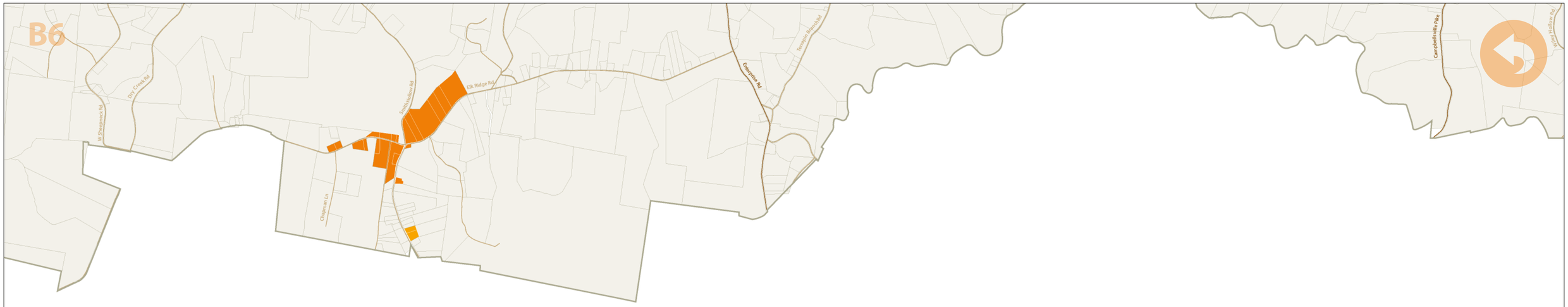

Maury County

COUNTY ZONING MAP

Zoning Classes

RURAL

- **A-1** Agriculture / Forestry
- **A-2A** Rural Residential
- **A-2** Rural Residential

URBAN

- **R-1** Suburban Residential
- **R-2** Urban Fringe Residential
- **RPUD** Residential PUD

COMMERCIAL

- **C-1** Rural Center
- **C-2** General Commercial
- **C-3** Special Commercial
- **CCPUD** Commercial PUD/Convenience
- **CGPUD** Commercial PUD/General

INDUSTRIAL

- **M-1** Light Industrial
- **M-2** Heavy Industrial
- **M-3** Special Industrial
- **IPUD** Industrial PUD

Features

ROADS

- **Arterial** Roads
- **Collector** Roads
- **Other** Roads

BOUNDARIES

- **City** Boundary
- **County** Boundary

N

0 1,000 2,000 3,000 ftUS

0 500 1,000 m

Scale **1:12,000**

1 Inch = **1,000** US Survey Feet or **304.8** Meters

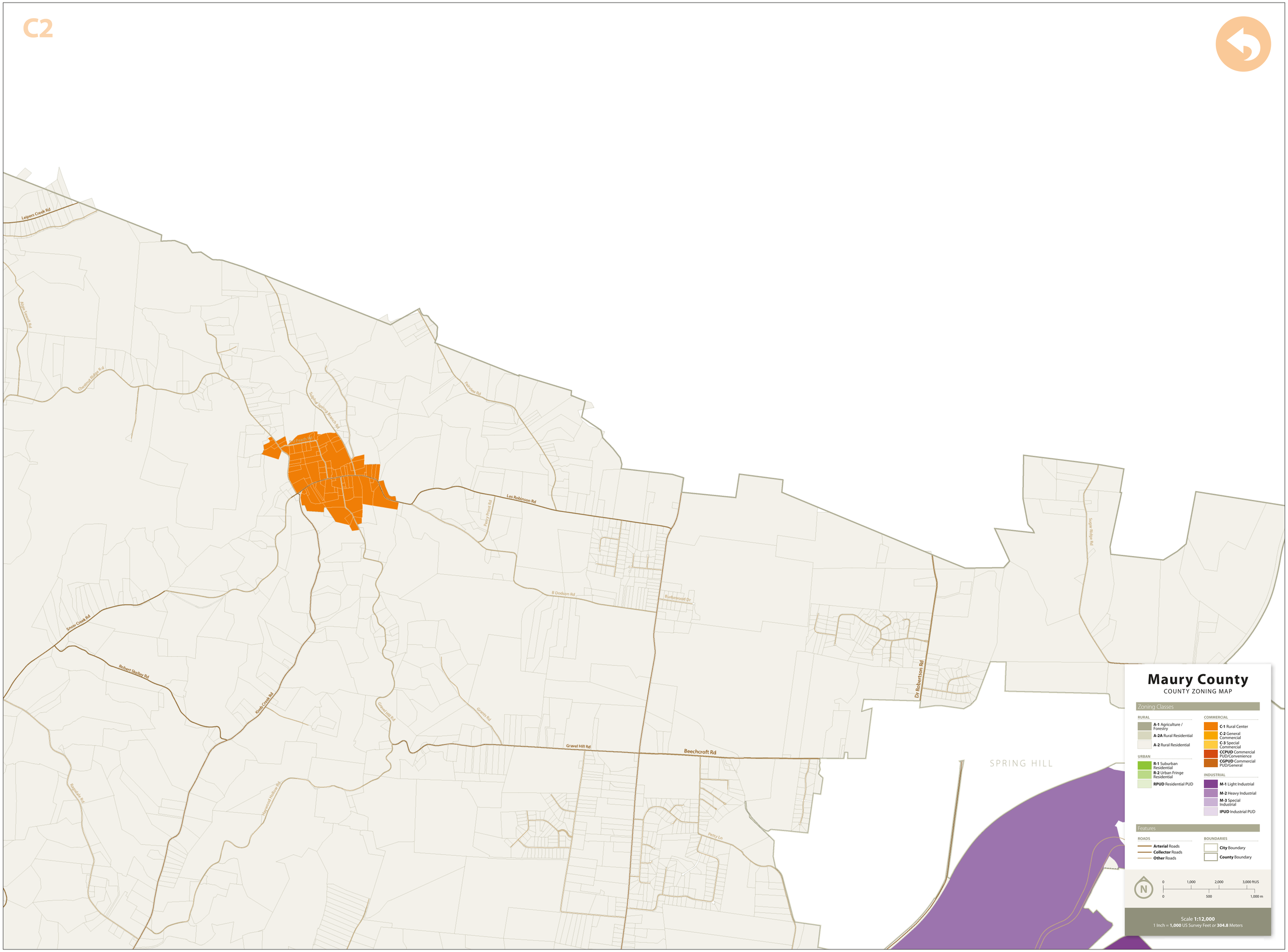

Cartography, GIS & Design by TEQdesign

LEGEND ON OFF

info@teqdesign.com Rev. 072120 MauryCounty_County_C2

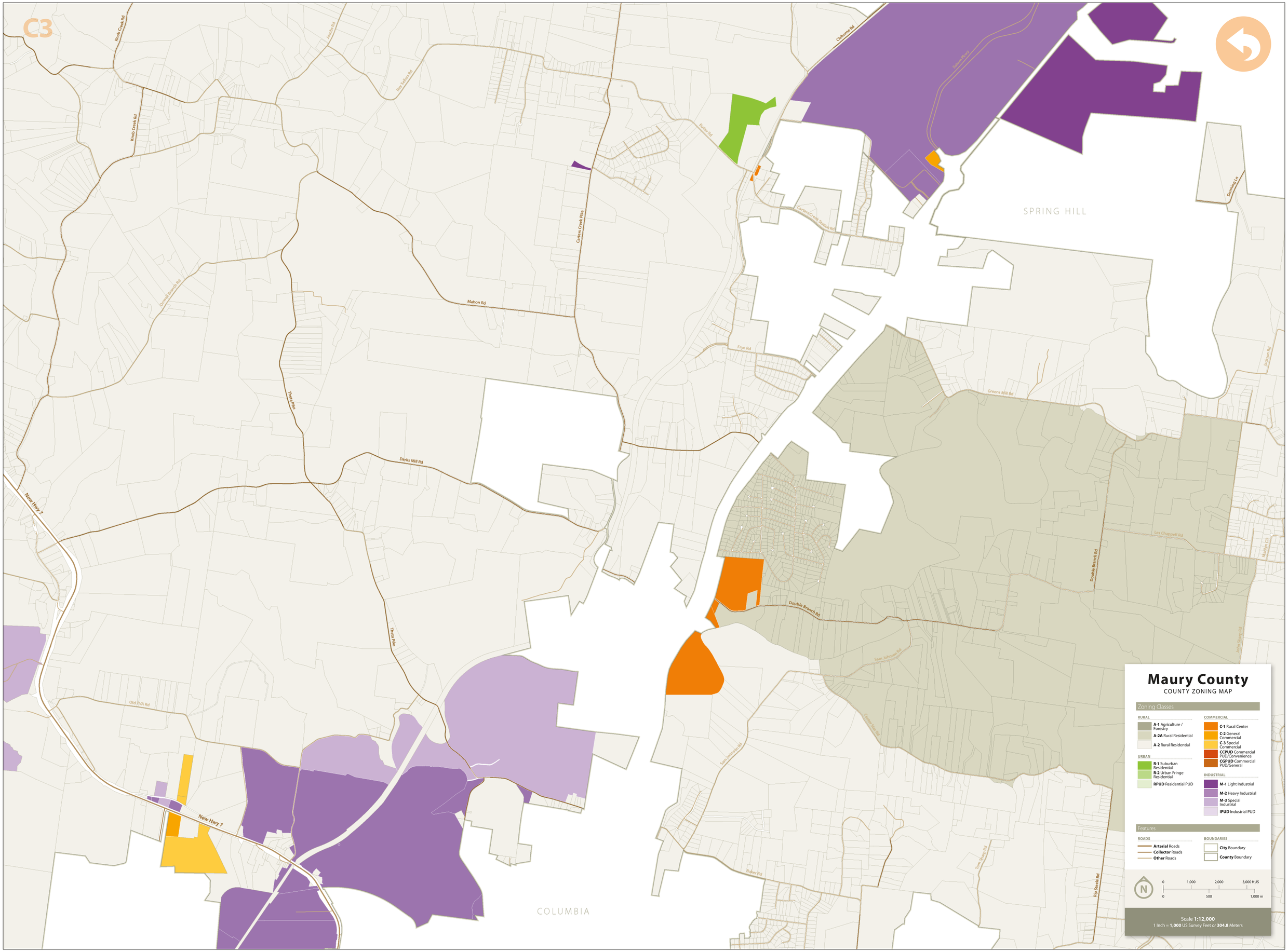

Cartography, GIS & Design by TEQdesign

LEGEND ON OFF

info@teqdesign.com Rev. 072120 MauryCounty_County_ C3

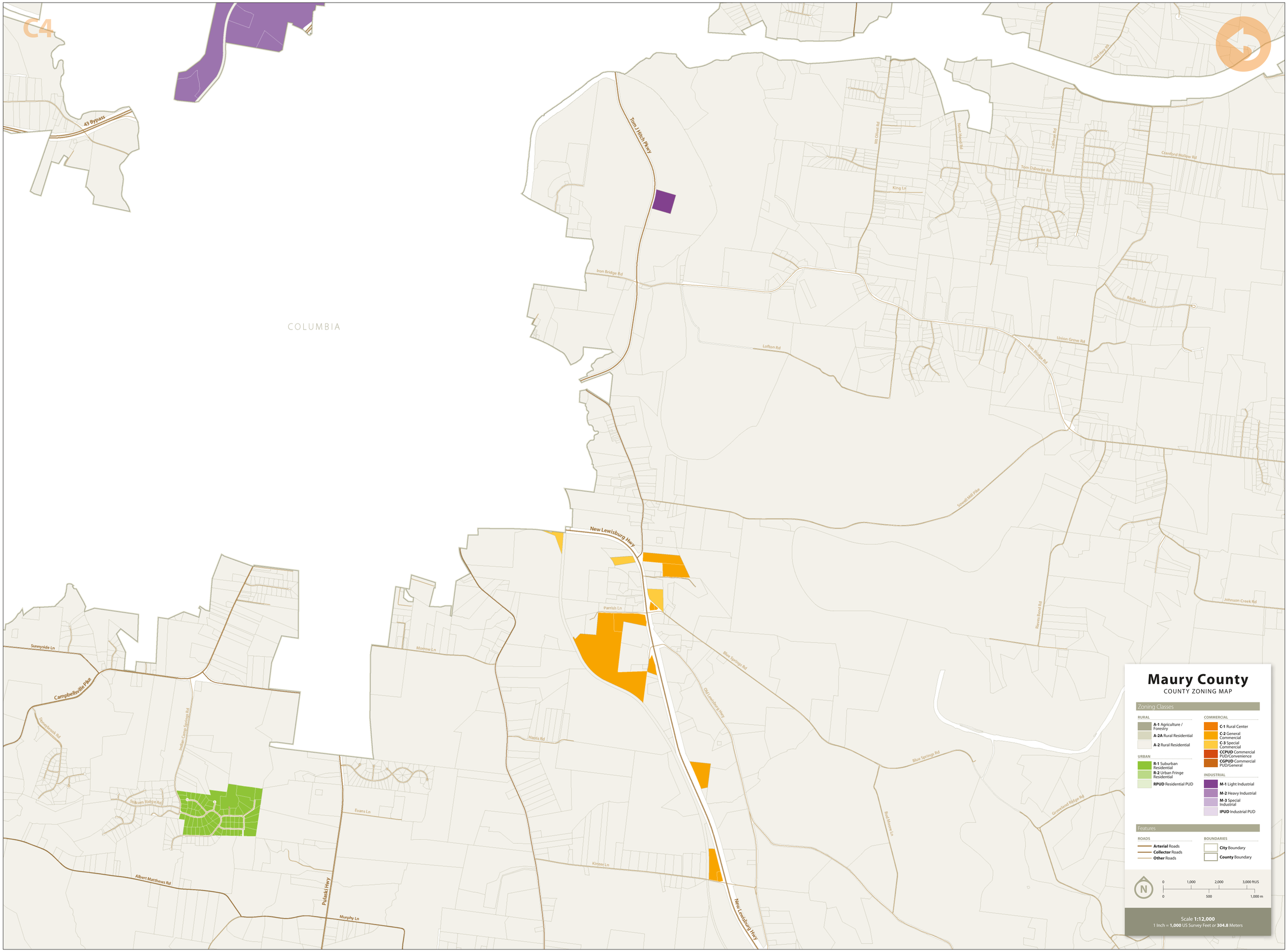

Cartography, GIS & Design by TEQdesign

LEGEND ON OFF

info@teqdesign.com Rev. 072120 MauryCounty_County_ C4

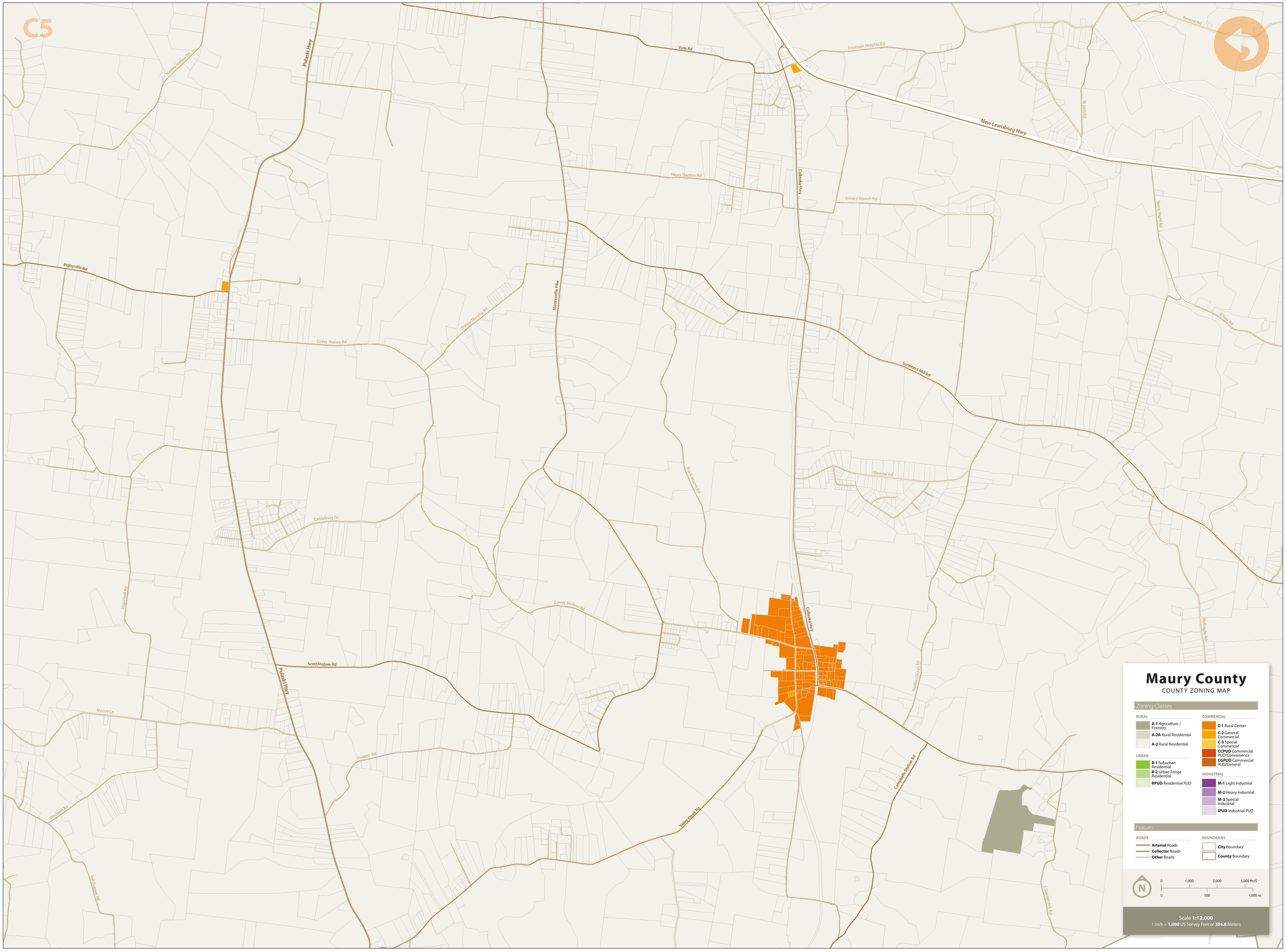

Cartography, GIS & Design by TEQdesign

LEGEND ON OFF

info@teqdesign.com Rev. 072120 MauryCounty_County_ C5

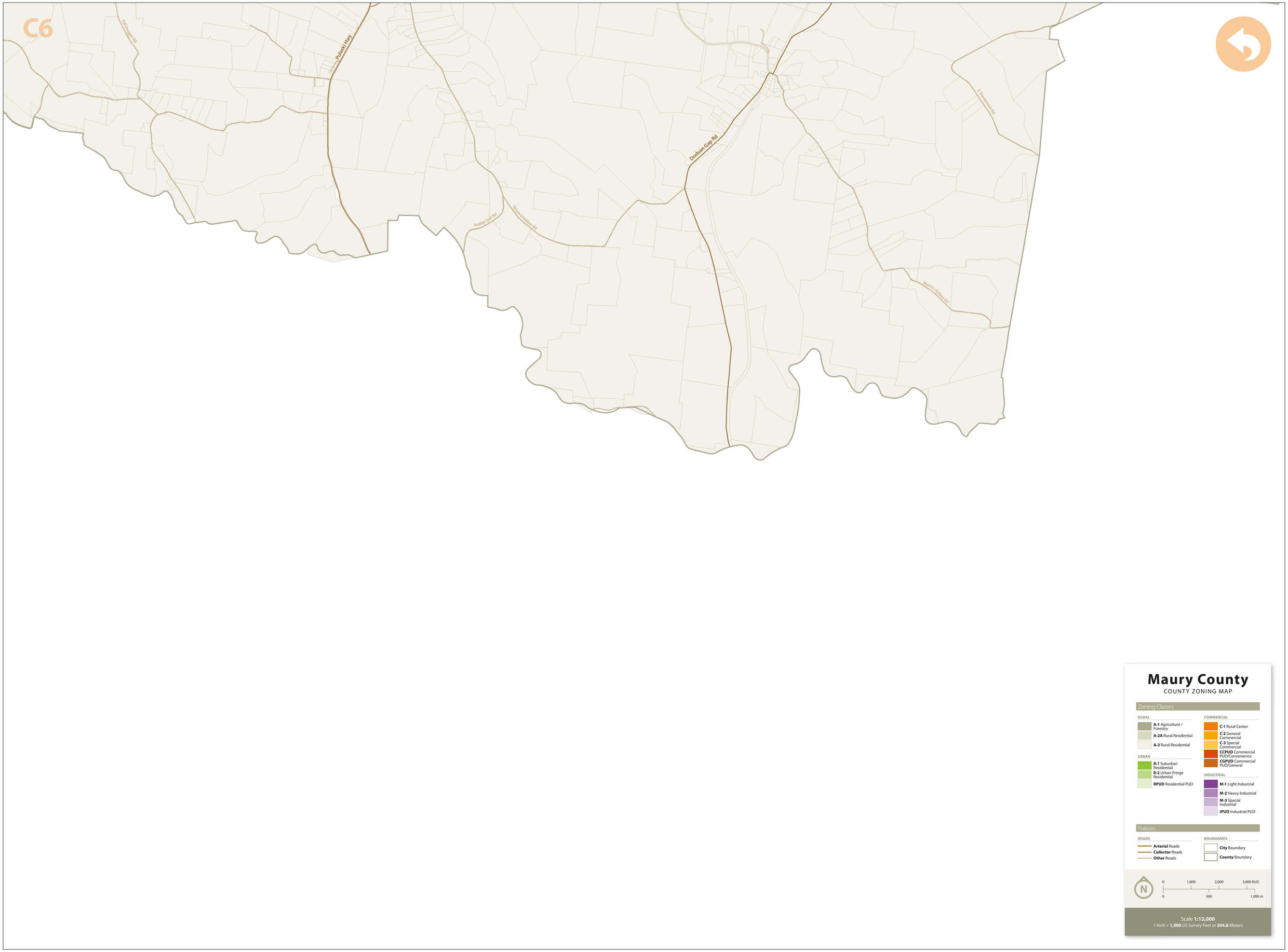

Cartography, GIS & Design by TEQdesign

LEGEND ON OFF

info@teqdesign.com Rev. 072120 MauryCounty_County_ C6

D2



Maury County

COUNTY ZONING MAP

Zoning Classes

RURAL

- **A-1** Agriculture / Forestry
- **A-2A** Rural Residential
- **A-2** Rural Residential

URBAN

- **R-1** Suburban Residential
- **R-2** Urban Fringe Residential
- **RPUD** Residential PUD

COMMERCIAL

- **C-1** Rural Center
- **C-2** General Commercial
- **C-3** Special Commercial
- **CCPUD** Commercial PUD/Convenience
- **CGPUD** Commercial PUD/General

INDUSTRIAL

- **M-1** Light Industrial
- **M-2** Heavy Industrial
- **M-3** Special Industrial
- **IPUD** Industrial PUD

Features

ROADS

- **Arterial** Roads
- **Collector** Roads
- **Other** Roads

BOUNDARIES

- **City** Boundary
- **County** Boundary

N

0 1,000 2,000 3,000 ftUS

0 500 1,000 m

Scale **1:12,000**

1 Inch = **1,000** US Survey Feet or **304.8** Meters

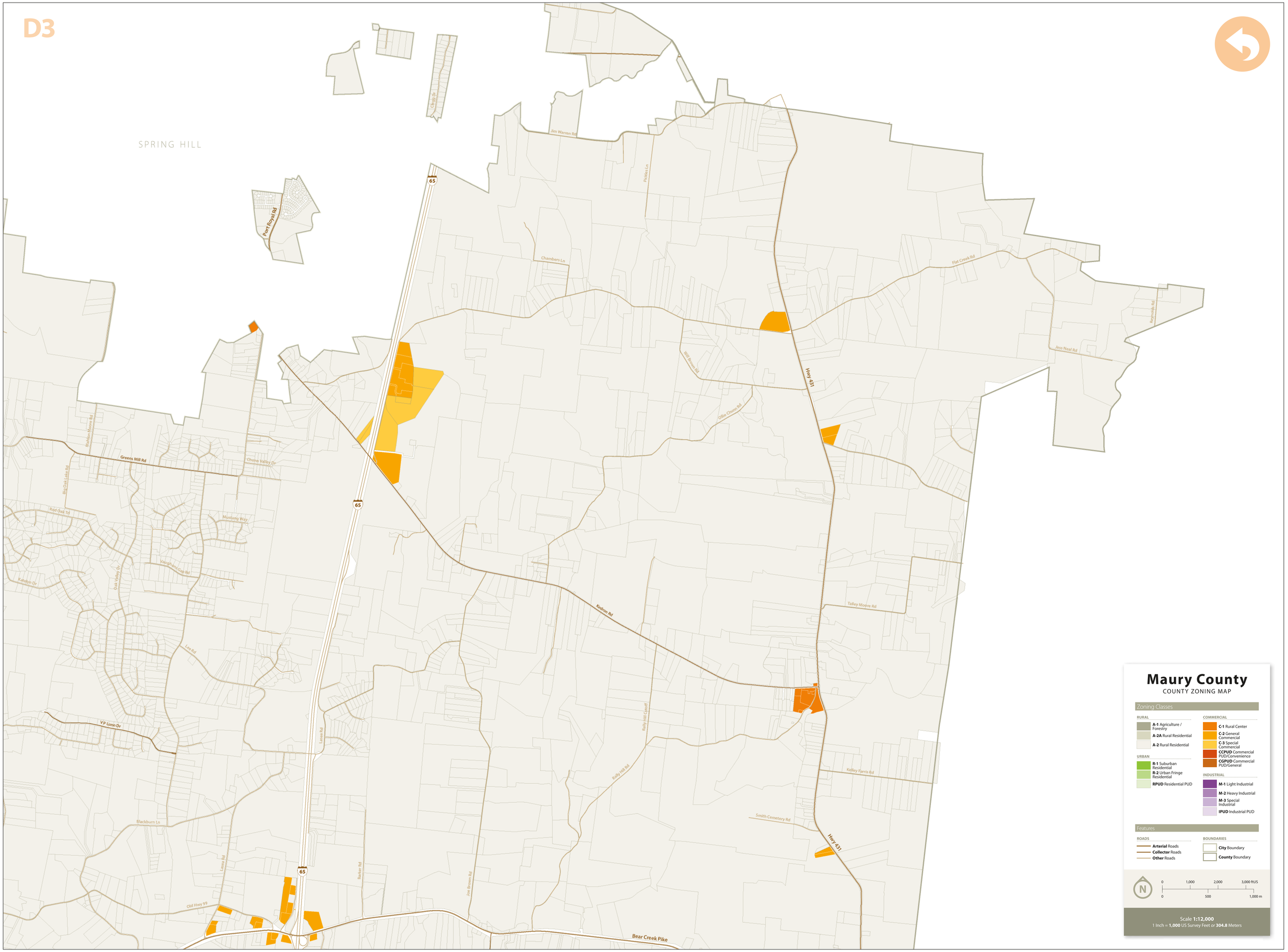

Maury County

COUNTY ZONING MAP

Zoning Classes

RURAL

- **A-1** Agriculture / Forestry
- **A-2A** Rural Residential
- **A-2** Rural Residential

URBAN

- **R-1** Suburban Residential
- **R-2** Urban Fringe Residential
- **RPUD** Residential PUD

COMMERCIAL

- **C-1** Rural Center
- **C-2** General Commercial
- **C-3** Special Commercial
- **CCPUD** Commercial PUD/Convenience
- **CGPUD** Commercial PUD/General

INDUSTRIAL

- **M-1** Light Industrial
- **M-2** Heavy Industrial
- **M-3** Special Industrial
- **IPUD** Industrial PUD

Features

ROADS

- **Arterial** Roads
- **Collector** Roads
- **Other** Roads

BOUNDARIES

- **City** Boundary
- **County** Boundary

N

0 1,000 2,000 3,000 ftUS

0 500 1,000 m

Scale **1:12,000**

1 Inch = **1,000** US Survey Feet or **304.8** Meters

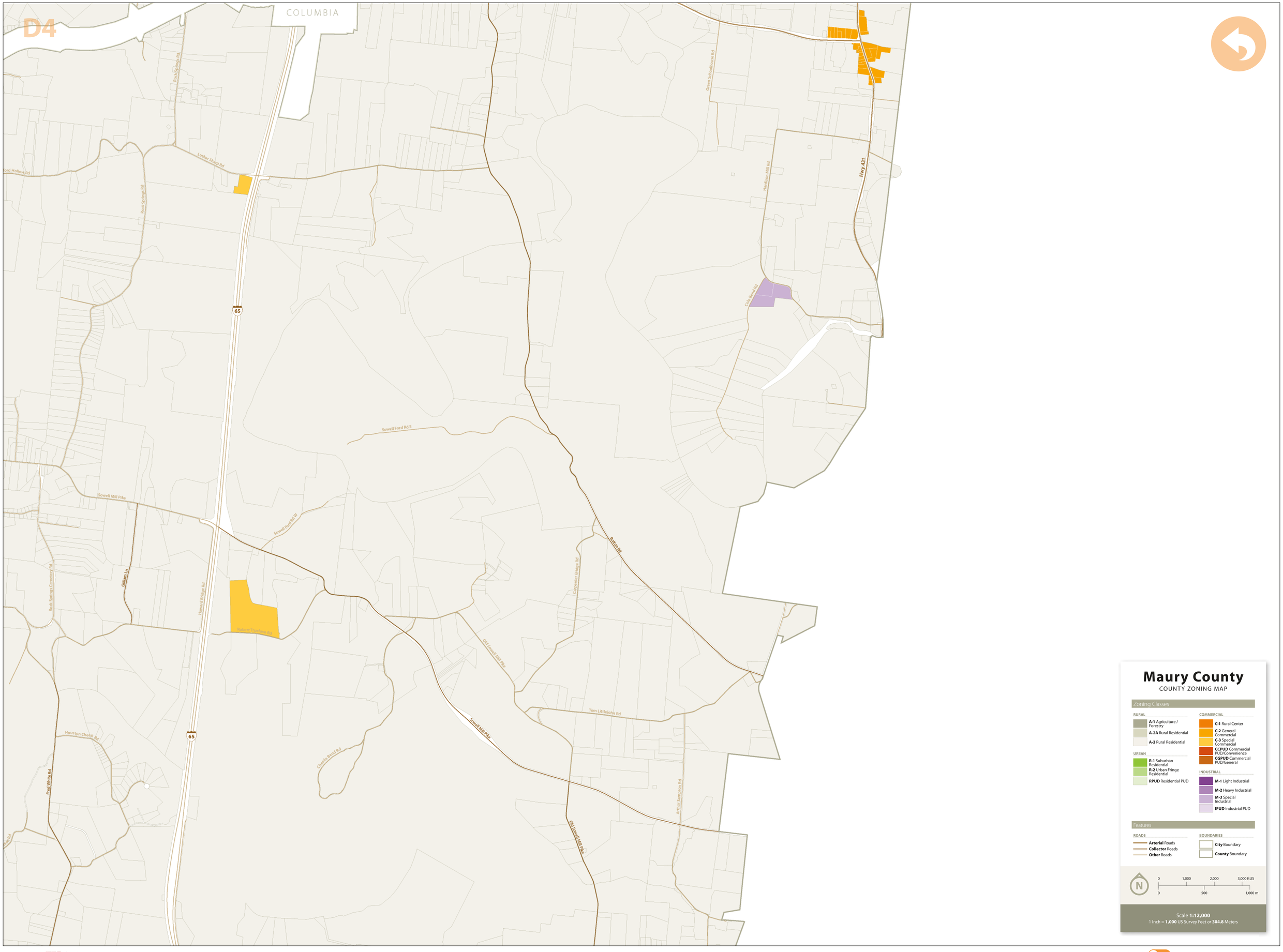

Maury County

COUNTY ZONING MAP

Zoning Classes

RURAL

- **A-1** Agriculture / Forestry
- **A-2A** Rural Residential
- **A-2** Rural Residential

URBAN

- **R-1** Suburban Residential
- **R-2** Urban Fringe Residential
- **RPUD** Residential PUD

COMMERCIAL

- **C-1** Rural Center
- **C-2** General Commercial
- **C-3** Special Commercial
- **CCPUD** Commercial PUD/Convenience
- **CGPUD** Commercial PUD/General

INDUSTRIAL

- **M-1** Light Industrial
- **M-2** Heavy Industrial
- **M-3** Special Industrial
- **IPUD** Industrial PUD

Features

ROADS

- **Arterial** Roads
- **Collector** Roads
- **Other** Roads

BOUNDARIES

- **City** Boundary
- **County** Boundary

N

0 1,000 2,000 3,000 ftUS

0 500 1,000 m

Scale **1:12,000**

1 Inch = **1,000** US Survey Feet or **304.8** Meters

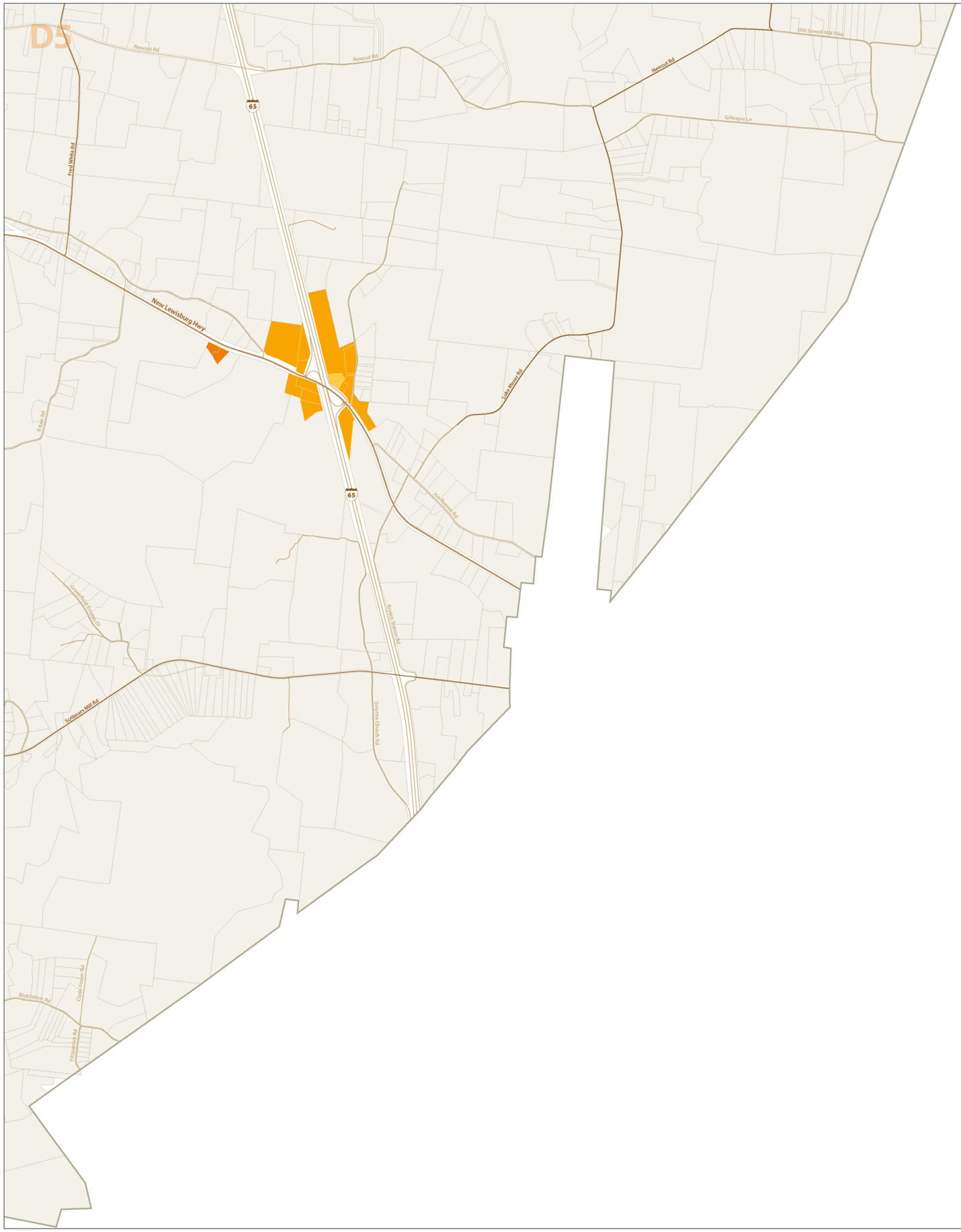

Maury County

COUNTY ZONING MAP

Zoning Classes

RURAL

- **A-1** Agriculture / Forestry
- **A-2A** Rural Residential
- **A-2** Rural Residential

URBAN

- **R-1** Suburban Residential
- **R-2** Urban Fringe Residential
- **RPUD** Residential PUD

COMMERCIAL

- **C-1** Rural Center
- **C-2** General Commercial
- **C-3** Special Commercial
- **CCPUD** Commercial PUD/Convenience
- **CGPUD** Commercial PUD/General

INDUSTRIAL

- **M-1** Light Industrial
- **M-2** Heavy Industrial
- **M-3** Special Industrial
- **IPUD** Industrial PUD

Features

ROADS

- **Arterial** Roads
- **Collector** Roads
- **Other** Roads

BOUNDARIES

- **City** Boundary
- **County** Boundary

N

0 1,000 2,000 3,000 ftUS

0 500 1,000 m

Scale **1:12,000**

1 Inch = **1,000** US Survey Feet or **304.8** Meters